

MORGAN AND MORECAMBE OFFSHORE WIND FARMS: TRANSMISSION ASSETS

Tree Preservation Order and Hedgerow Plan - Part 2 of 3

September 2024
Rev: F01

MOR001-FLO-CON-ENV-PLN-0039
MRCNS-J3303-JVW-10021

PINS Reference: EN020028
APFP Regulations: 5(2)(I)
Document reference: B18

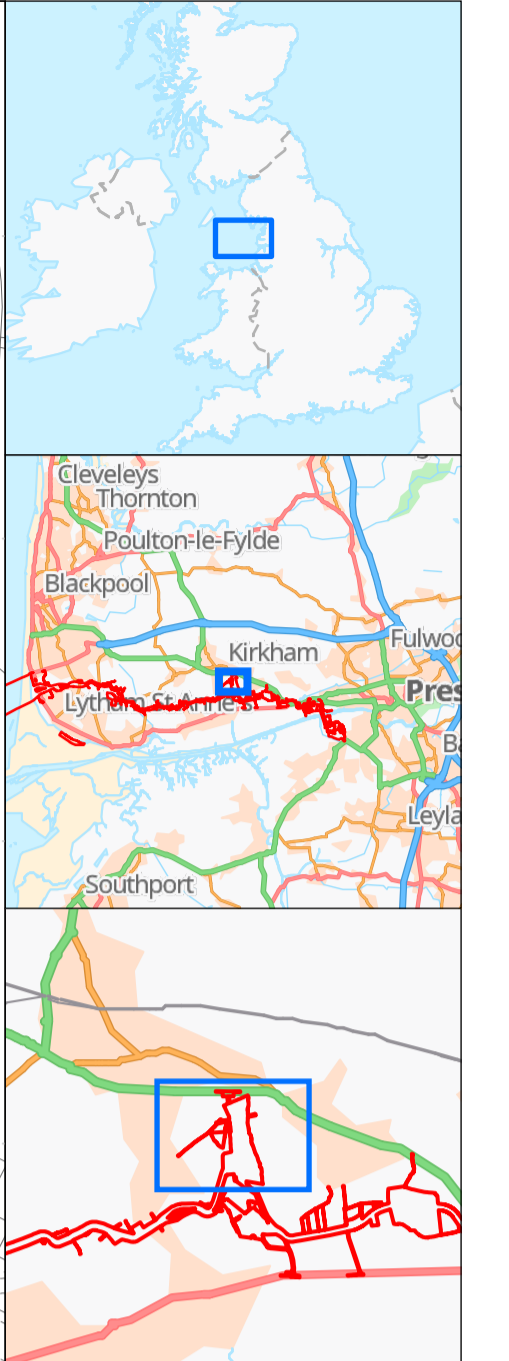
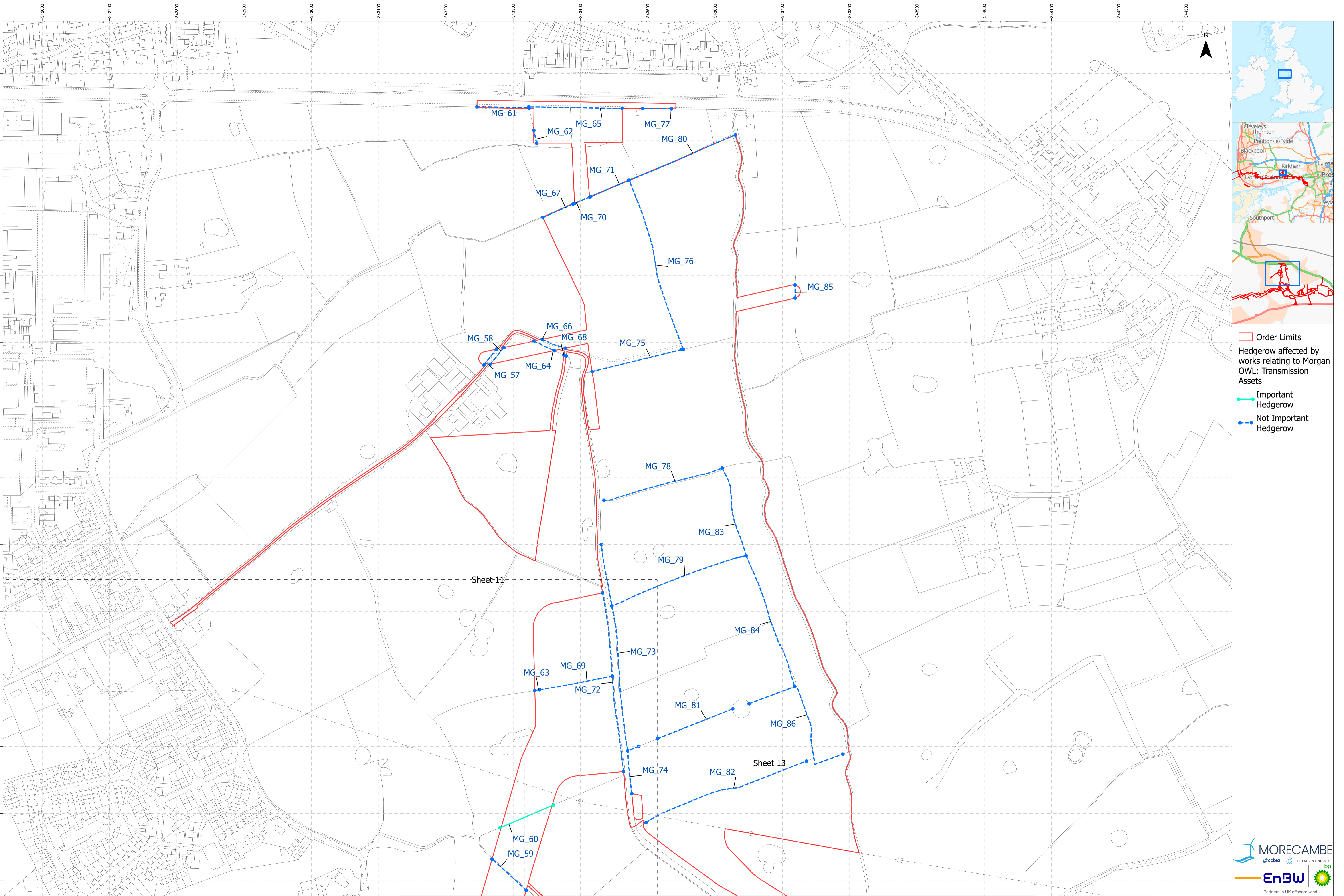
Document status					
Version	Purpose of document	Approved by	Date	Approved by	Date
F01	For issue	AS	September 2024	IM	September 2024

Prepared by:

**Morgan Offshore Wind Project Limited,
Morecambe Offshore Windfarm Ltd**

Prepared for:

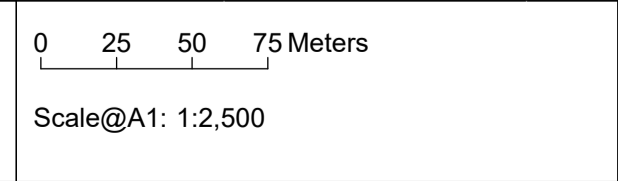
**Morgan Offshore Wind Project Limited,
Morecambe Offshore Windfarm Ltd**



- Order Limits
- Hedgerow affected by works relating to Morgan OWL: Transmission Assets
- Important Hedgerow
- Not Important Hedgerow

Project Name:
MORGAN AND MORECAMBE OFFSHORE WIND FARMS:
TRANSMISSION ASSETS

Drawing Title:
TPO and Hedgerow Plan - Sheet 12 of 19
AFPF Reg: 5(2)(l)
Document Reference: B18



Geodetic Information:
Datum: OSGB 1936
Projection: British National Grid

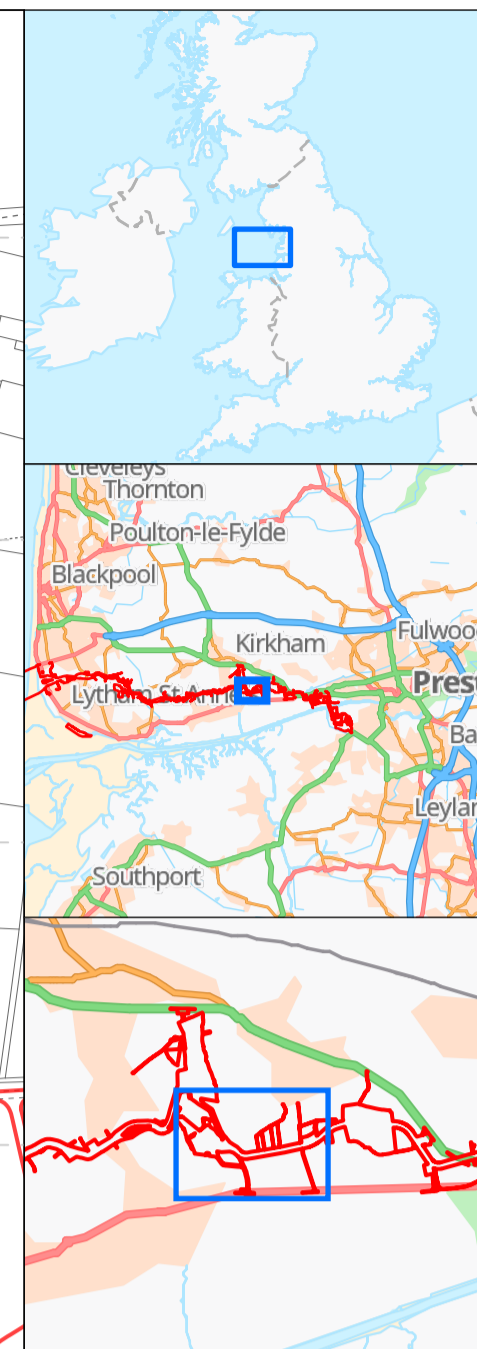
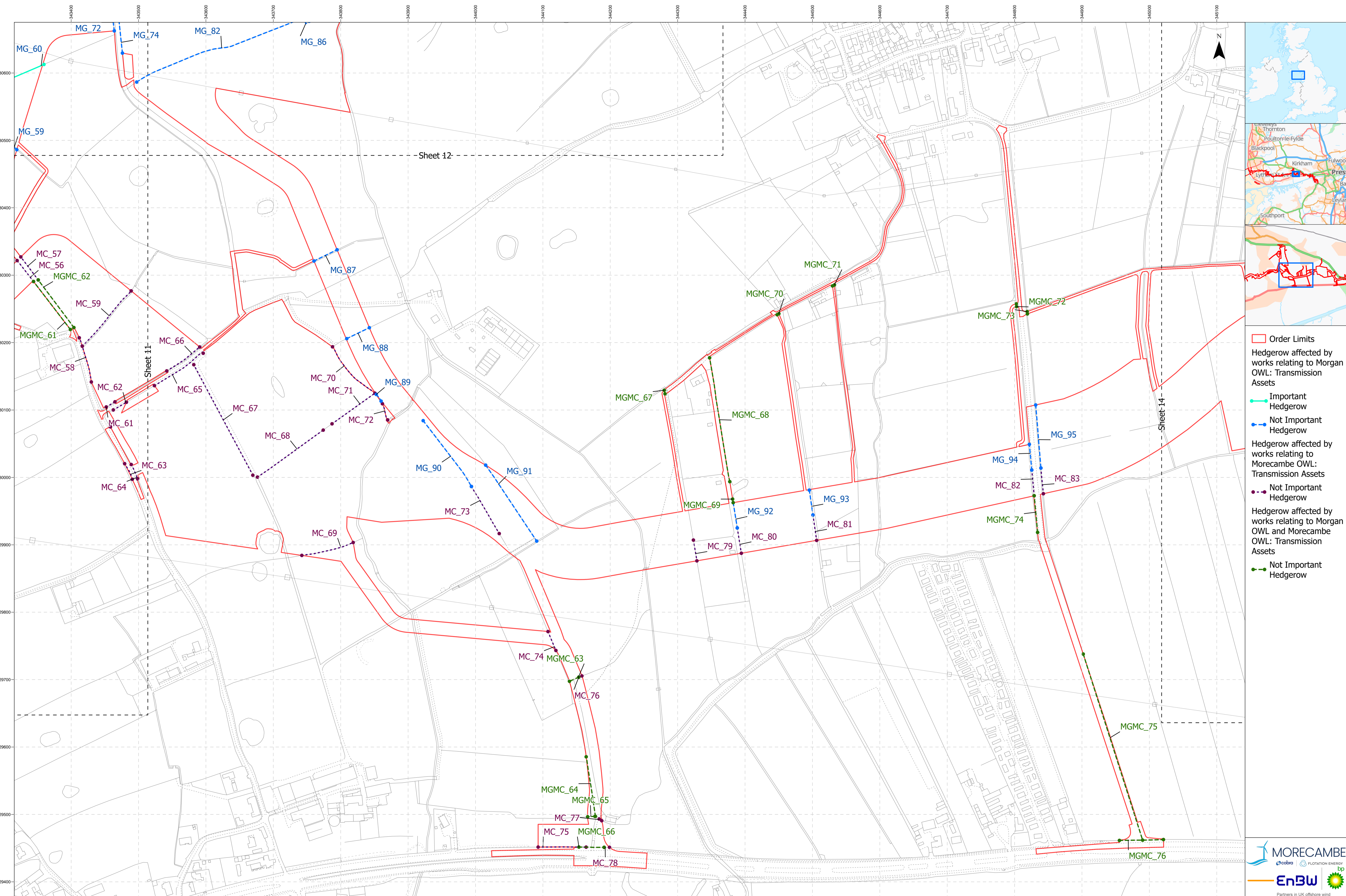
Data Sources: BP, Ordnance Survey
Based Upon The Ordnance Survey Map With The Sanction Of The Controller Of HM Stationery Office. Crown Copyright Reserved. © OS Licence No. 100042124

Service Layer Credits: GB Cartographic Local Names: Contains OS data © Crown Copyright and database right 2022. Contains data from OS Zoomstack

VER	DATE	DETAILS	AUTH	CHK	APPRV
01	20/09/24	Final at DCO Submission	HAH	LM	AS

Drawing Number:
BP-GBR-MORG-REG-0185





- ▭ Order Limits
- Hedgerow affected by works relating to Morgan OWL: Transmission Assets
- Important Hedgerow
- Not Important Hedgerow
- Hedgerow affected by works relating to Morecambe OWL: Transmission Assets
- Not Important Hedgerow
- Hedgerow affected by works relating to Morgan OWL and Morecambe OWL: Transmission Assets
- Not Important Hedgerow

Project Name:
MORGAN AND MORECAMBE OFFSHORE WIND FARMS:
TRANSMISSION ASSETS

Drawing Title:
TPO and Hedgerow Plan - Sheet 13 of 19
AFPF Reg: 5(2)(l)
Document Reference: B18

0 25 50 75 Meters
Scale@A1: 1:2,500

Geodetic Information:
Datum: OSGB 1936
Projection: British National Grid

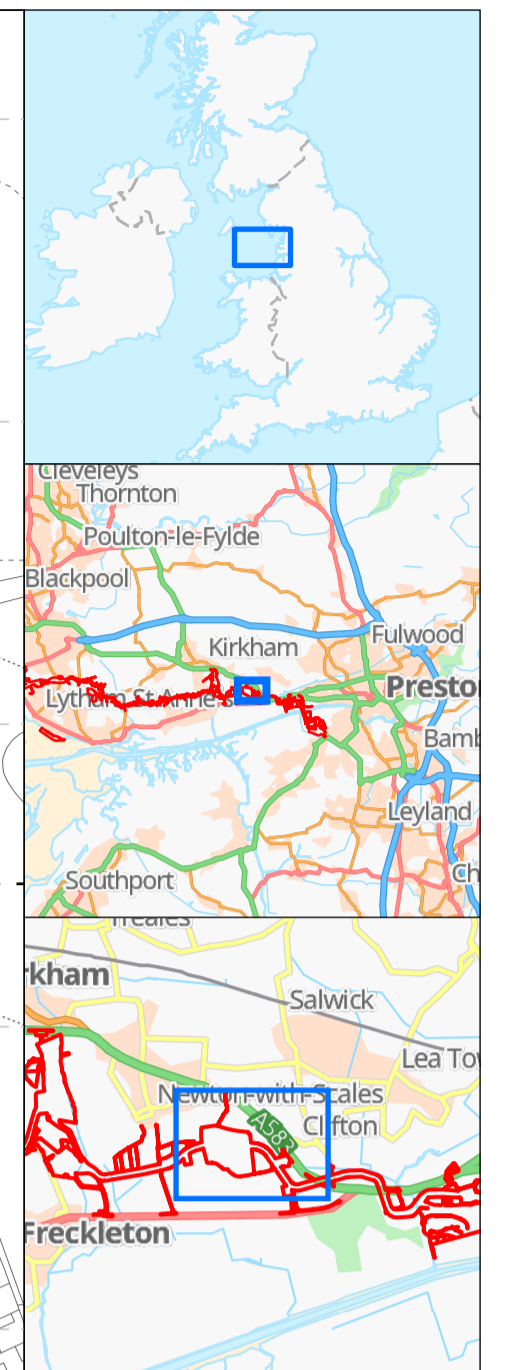
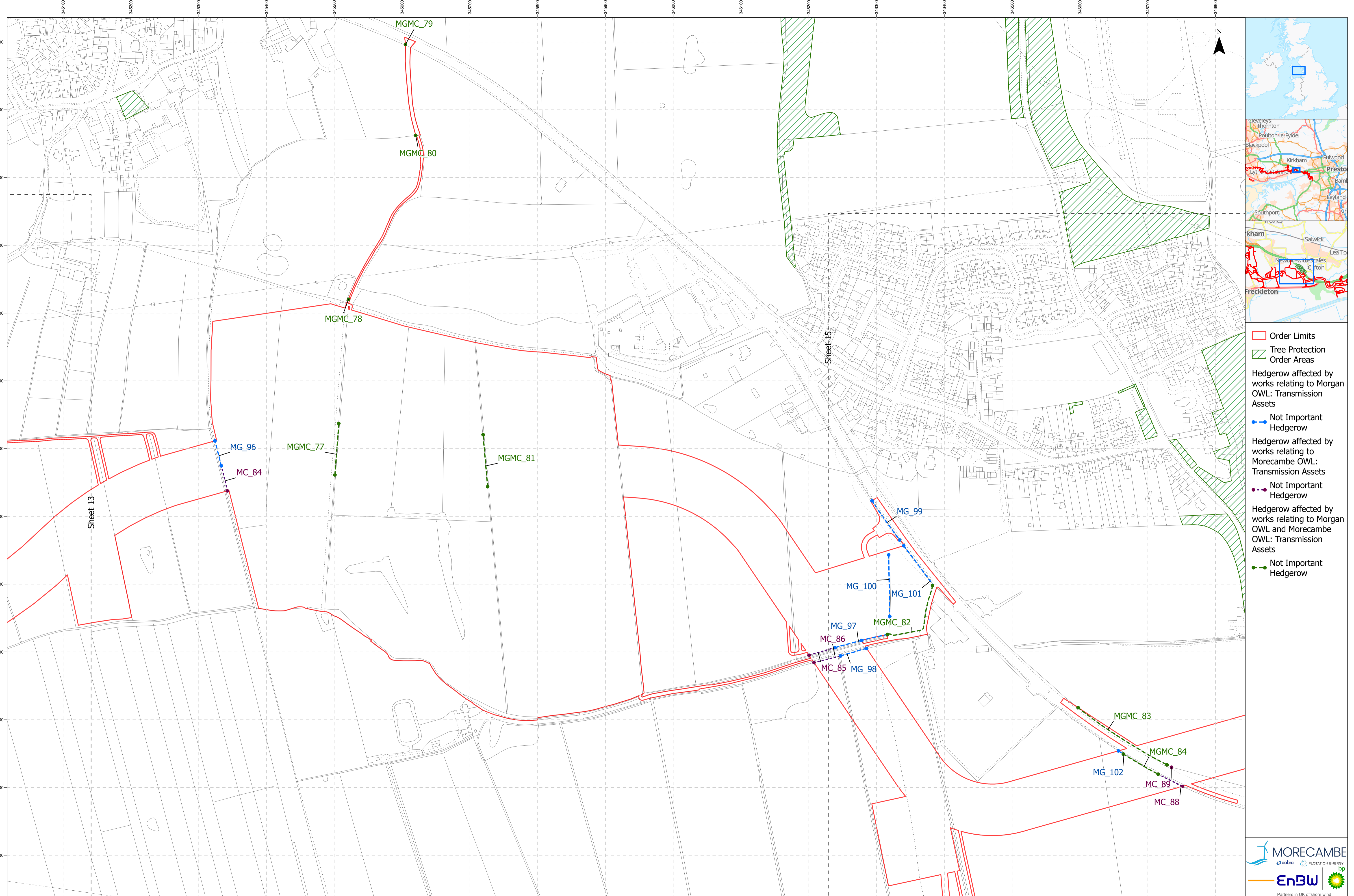
Data Sources: BP, Ordnance Survey
Based Upon The Ordnance Survey Map With The Sanction Of The
Controller Of HM Stationary Office. Crown Copyright Reserved. © OS
Licence No. 100042124

Service Layer Credits: GB Cartographic Local Names:
Contains OS data © Crown Copyright and database right
2022
Contains data from OS Zoomstack

VER	DATE	DETAILS	AUTH	CHK	APPRV
01	20/09/24	Final at DCO Submission	HAH	LM	AS

Drawing Number:
BP-GBR-MORG-REG-0185





- Order Limits
- Tree Protection Order Areas
- Hedgerow affected by works relating to Morgan OWL: Transmission Assets
 - Not Important Hedgerow
- Hedgerow affected by works relating to Morecambe OWL: Transmission Assets
 - Not Important Hedgerow
- Hedgerow affected by works relating to Morgan OWL and Morecambe OWL: Transmission Assets
 - Not Important Hedgerow

Project Name:
MORGAN AND MORECAMBE OFFSHORE WIND FARMS:
TRANSMISSION ASSETS

Drawing Title:
TPO and Hedgerow Plan - Sheet 14 of 19
AFPF Reg: 5(2)(l)
Document Reference: B18

0 25 50 75 Meters
Scale@A1: 1:2,500

Geodetic Information:
Datum: OSGB 1936
Projection: British National Grid

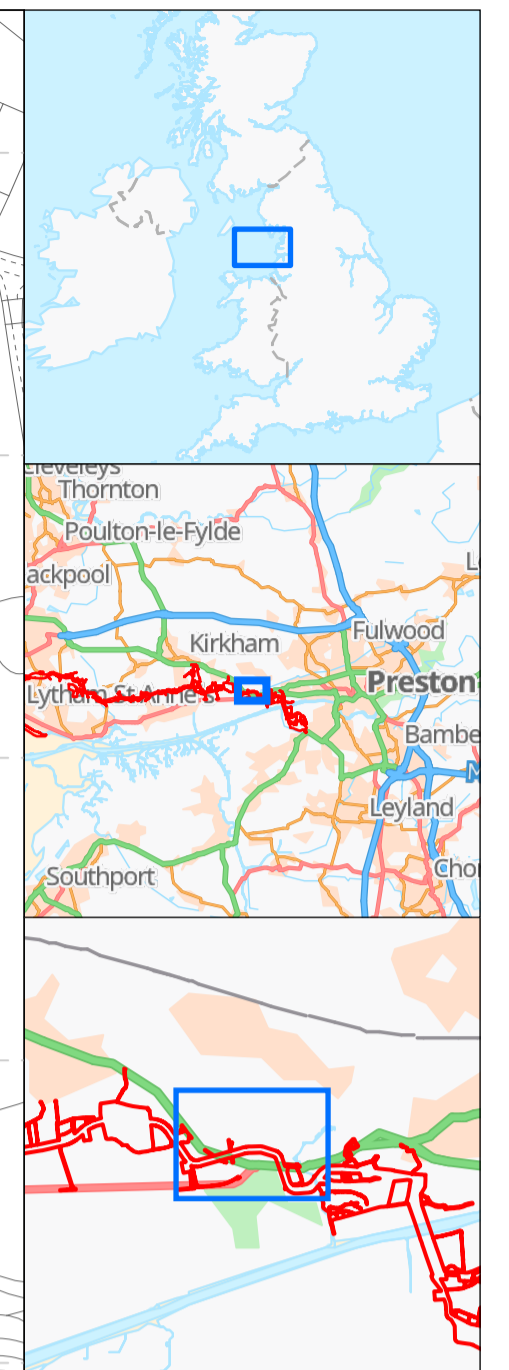
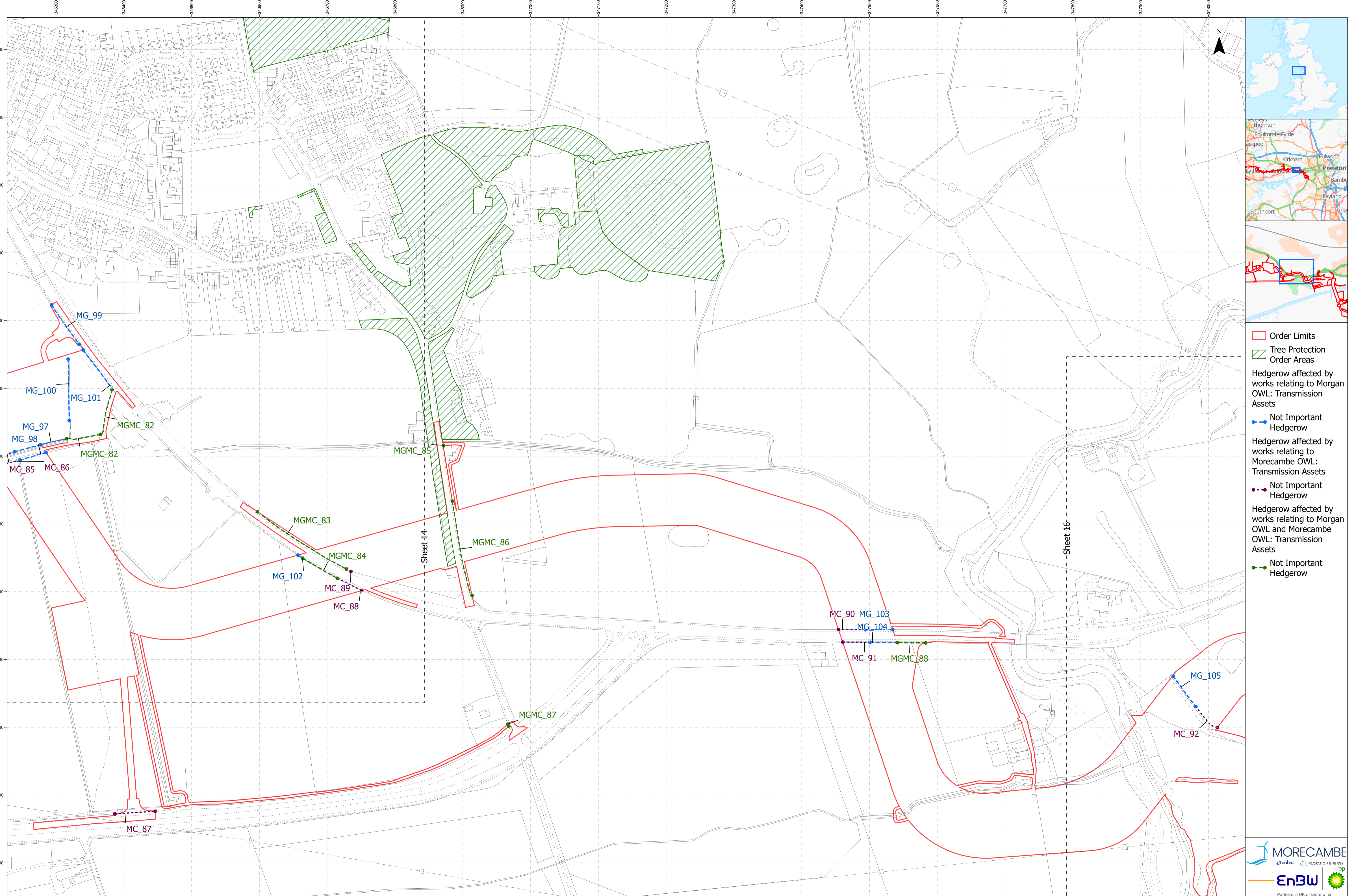
Data Sources:BP, Ordnance Survey
Based Upon The Ordnance Survey Map With The Sanction Of The Controller Of HM Stationery Office. Crown Copyright Reserved. © OS Licence No. 100042124

Service Layer Credits: GB Cartographic Local Names: Contains OS data © Crown Copyright and database right 2022
Contains data from OS Zoomstack

VER	DATE	DETAILS	AUTH	CHK	APPRV
01	20/09/24	Final at DCO Submission	HAH	LM	AS

Drawing Number:
BP-GBR-MORG-REG-0185



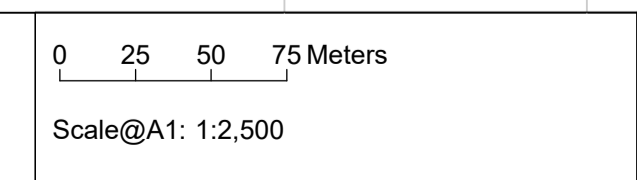


- Order Limits
- Tree Protection Order Areas
- Hedgerow affected by works relating to Morgan OWL: Transmission Assets
 - Not Important Hedgerow
- Hedgerow affected by works relating to Morecambe OWL: Transmission Assets
 - Not Important Hedgerow
- Hedgerow affected by works relating to Morgan OWL and Morecambe OWL: Transmission Assets
 - Not Important Hedgerow



Project Name:
MORGAN AND MORECAMBE OFFSHORE WIND FARMS:
TRANSMISSION ASSETS

Drawing Title:
TPO and Hedgerow Plan - Sheet 15 of 19
AFPF Reg: 5(2)(l)
Document Reference: B18



Geodetic Information:
Datum: OSGB 1936
Projection: British National Grid

Data Sources: BP, Ordnance Survey
Based Upon The Ordnance Survey Map With The Sanction Of The
Controller Of HM Stationery Office. Crown Copyright Reserved. © OS
Licence No. 100042124

Service Layer Credits: GB Cartographic Local Names:
Contains OS data © Crown Copyright and database right
2022
Contains data from OS Zoomstack

VER	DATE	DETAILS	AUTH	CHK	APPRV
01	20/09/24	Final at DCO Submission	HAH	LM	AS

Drawing Number:
BP-GBR-MORG-REG-0185